



Water Main Replacement

IN THE AREA OF STATE LINE ROAD FROM 51ST
STREET TO 55TH STREET



Project Team Presenters




Melanie Jollett
KC Water
Water Distribution
Division Head



Terry Thomas
KC Water
Project Manager



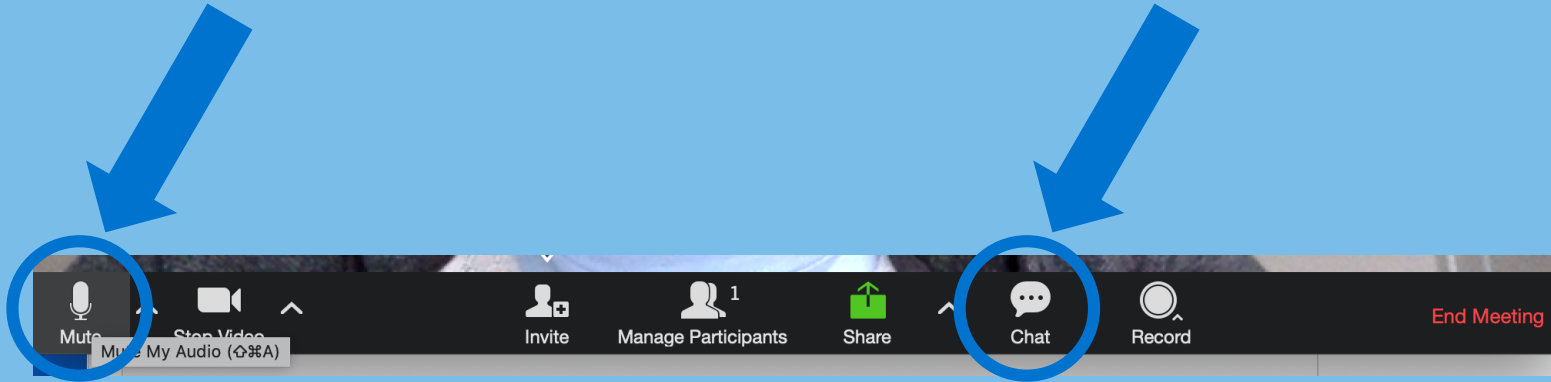
Dave Oshel
Leath and Sons
Contractor



Shelby Ferguson
Shockey Consulting
Public Outreach

Meeting Logistics and Protocols

- Please remain muted during the presentation portions of this meeting.
- Having technical issues? Have a question? Use the chat function and someone from our team will respond and help!



Meeting Logistics and Protocols

- Join by phone for audio. Instructions can be found in the chat.
 - *6 – mute/unmute
 - *9 – raise your hand
- This meeting is being recorded. The recording will be posted on the KC Water website after its conclusion.
- If you still have questions after the meeting, please contact the project manager. Contact information will be provided at the end of the presentation.

OUR WATER SOURCE



THREE UTILITIES



Water



Wastewater



Stormwater

ASSETS



1 Water Treatment Plant
18 Pump Stations
2,800 Miles of Water Main
35,000 Valves
23,000 Fire Hydrants



6 Wastewater Treatment Plants
39 Pump Stations
2,800 Miles of Sewer Main
67,000 Manholes



630 Miles of Storm Sewer
53,000 Storm Inlets
15 Stormwater Pump Stations
13.5 Miles of Levee

WATER MAIN REPLACEMENT



Replacing Water Mains: Infrastructure Challenge

- KC Water maintains more than 2,800 miles of drinking water infrastructure.
- Some water mains date back to the 1800s.
- Aging infrastructure is a nationwide challenge.
- KC Water's solution is to replace **1% per year, or 28 miles**, each year.
- Since the start of the program, we've replaced more than **200 miles**.



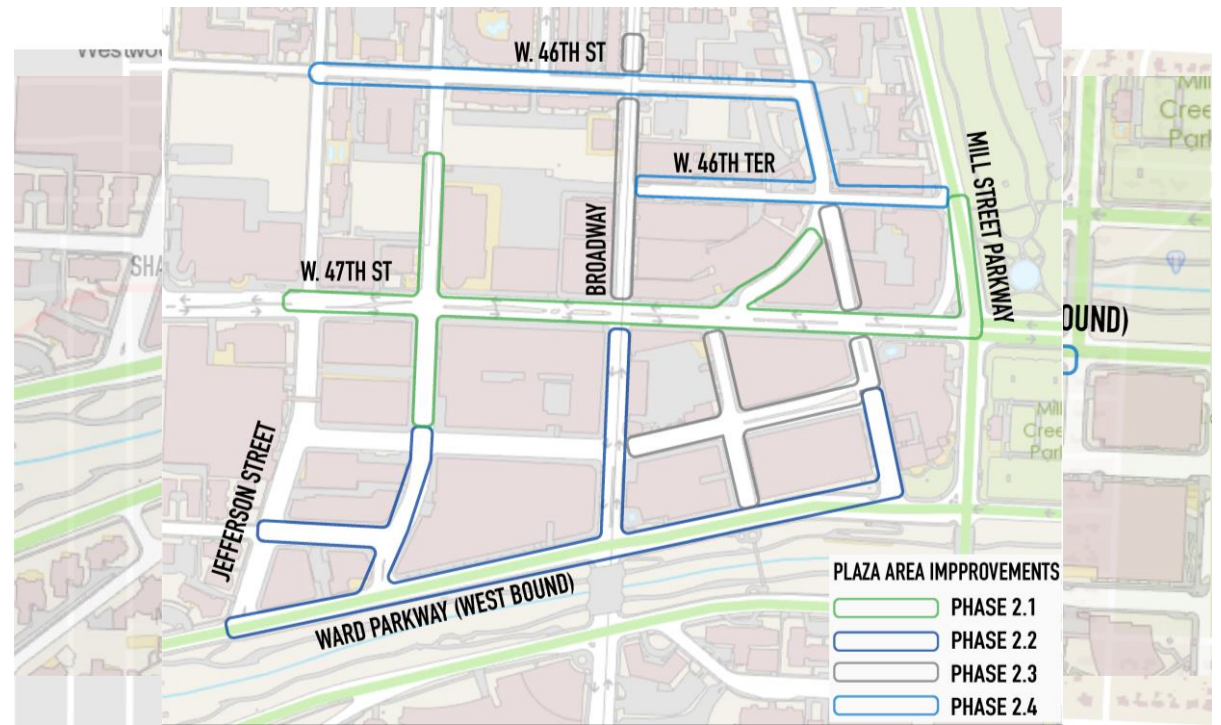
Data-Driven Priorities

- The water mains with the highest risk are replaced first.
- Each pipe section is rated on two factors:
 - Probability of Failure
 - Consequence of Failure
- New pipe consists of zinc-coated ductile iron pipe wrapped in a polyethylene sleeve and is designed last **100 years** or more.
- This long-term infrastructure plan will reduce service interruptions due to **breaks**, reduce **costs**, and increase **capacity and fire protection**.



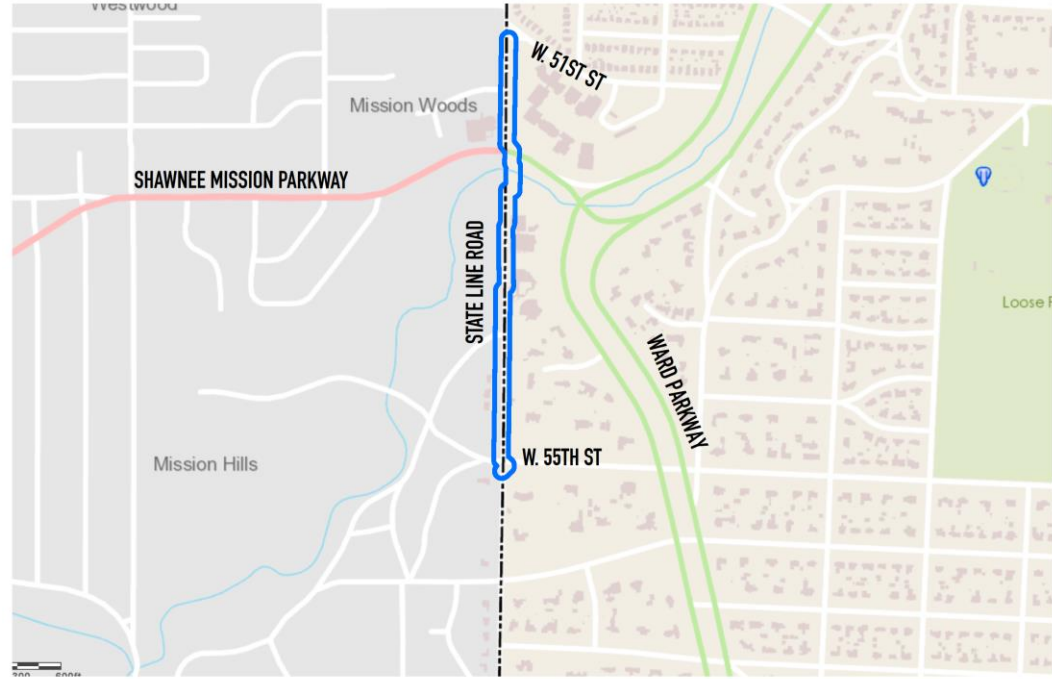
Upgrades on the Plaza Project Area

State Plank Road / 49th Street
(February 2021 to May 2021)




State Line Road WMR

- Boundaries:
 - North: W. 51st Street
 - South: W. 55th Street
- 4,300 linear feet of water main
- Size of mains
 - 8"
 - 12"
- New valves and fire hydrants along the corridor.



Anticipated Schedule

- Anticipated start date: February 22, 2021 (weather pending)
- Project schedule: Mid-February to May 2021 (Phase 1)
- Water main replacement to start at 55th St. going north to 51st along State Line
- State Line Road will remain open to one lane of traffic.
- Overall Upgrades on the Plaza project anticipated completion March 2022



What Happens on Your Block

- Potholing to verify location of other utilities
- Open the trench and bury new pipe

Crews are on-site to ensure they work quickly to allow ingress and egress to driveways as quickly as possible.

- Connect new pipe to the distribution main and test the connection

May take a week or two; you'll see no activity

- Connect your service line to the new pipe

If your meter is inside, we'll remove it and install a new one in your yard


- Turn off the old water main and turn on the new water main

- Restoration

We will restore curbs, sidewalks, and, in season, lawns we disturb. Lawns restoration may be delayed base on season.

What to Expect

- Large equipment will be in use, creating noise and dusty conditions which will be controlled.
- Water service will be interrupted for short periods of time. You will be notified beforehand with door hangers or by other means.
- Affected curbs, driveways, and other pavement will be replaced.
- Disturbed lawn areas will be sodded after work is completed and as the season permits.
- Ordinary travel routes may be temporarily restricted.



KEEP INFORMED



UPGRADES ON THE PLAZA

[CAPITAL IMPROVEMENTS](#)
[CURRENT PROJECTS](#)
[RULES AND REGULATIONS](#)

Protected: Upgrades on the Plaza

KC Water will be making improvements to upgrade the aging water and sewer infrastructure along State Line Road to Mill Street Parkway (Phase I), and W.46th Street to W. 55th Street (Phase II). This work is part of KC Water's long-term infrastructure plan which will reduce service interruptions due to breaks, reduce costs, and increase capacity and fire protection.

When will the work be done?

Where are the project boundaries?

Stay informed

KC Water will host two virtual public meetings to discuss construction impacts of the Upgrades on the Plaza project. During this meeting, participants will learn about why KC Water is completing the improvements, which areas will be affected by construction, the construction schedule, and how to stay informed on project details.

Upgrades on the Plaza Virtual Public Meeting Dates and Times:

Phase 1 (State Line Road)
 • Tuesday, February 9th, 6:00 PM

[Link to join State Line Road phase public meeting](#)
 Meeting ID: 896 8737 9603, Passcode: 449339
 Or call 253-215-8782 (toll) to join the meeting by telephone

Phase 2 (Plaza Area)
 • TBD – late April early May

Weekly Construction Update Sign-up

Contact Email

First Name

Last Name

Keep Informed

- Hotline 816-206-1318
- Email:
water.upgradesontheplaza@kcmo.org
- Project Webpage :
kcwater.us/upgradesontheplaza
- Weekly Construction Update
 - Sign up for this at the top of the homepage
- Social Media
 - Facebook: KC Water
 - Instagram: kcmowater
 - Twitter: @KCMOWater

QUESTIONS?

Terry Thomas

Terry.D.Thomas@kcmo.org

816.513.0262

